



Road Running Technical Council
USA Track & Field
Measurement Certificate



Name of the course Africatown Bridge 5K Course Distance 5 km
Location (state) AL (city) Mobile
Type of course: Road Race
Measuring Methods: Bicycle
Measured By Jon Bowie - 117 Laurel Place - Daphne, AL 36526 - (251) 209-0887 - jnbowie@gmail.com
Race Contact N/A
Date(s) when course measured: 06/10/2023
Number of measurements of entire course: 2 Course Configuration: same out/back
Elevation (meters above sea level) Start 9.00 Finish 9.00 Lowest 8 Highest 45
Straight line distance between start and finish 45 m Drop 0.00 m/km Separation 0.90 %
Type of surface: Paved 100 % Dirt 0 % Gravel 0 % Grass 0 % Track 0 %
Effective date of certification: June 11, 2023 Certification code: AL23019JE

Note to Race Director: Use this Certification Code
in all public announcements relating to your race.

Be It Officially Noted That

Based on examination of data provided by the above named measurer, the course described above and in the map attached is hereby certified as reasonably accurate in measurement according to the standards adopted by the Road Running Technical Council. If any changes are made to the course, this certification becomes void, and the course must then be recertified.

Verification of Course --- In the event a National Open Record is set on the course, or at the discretion of USA Track & Field, a verification measurement may be required to be performed by a member of the Road Running Technical Council. If such a remeasurement shows the course to be short, then all pending records will be rejected and the course certification will be cancelled.

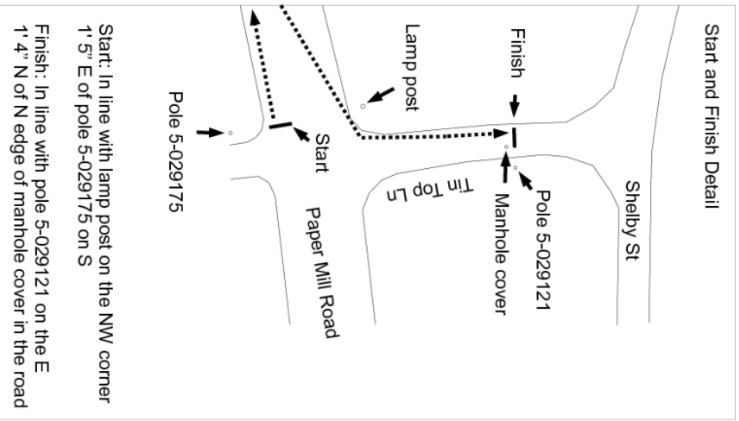
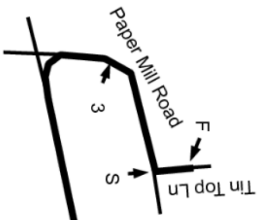

This certification expires on December 31 of the year: **2033**

AS NATIONALLY CERTIFIED BY:

Date: June 11, 2023

Jon Elmore - USATF/RRTC Certifier - 3428 Tanglewood Dr SW, Decatur AL 35603
(256) 476-3517 - jklca5@att.net

Africatown Bridge 5K Course Mobile, AL



USATF Certificate
 AL23019JE
 Effective: 06/11/2023
 Through: 12/31/2033

Restrictions:
 Runners are restricted to the N lane and shoulder of the WB lanes on the Africatown Bridge

Splits:

- Mile 1: Approximate location on map. To be laid out on race day.
- Mile 2: Approximate location on map. To be laid out on race day.
- Mile 3: In front of house 404 on the S. 67' W of pole 5-029180 on S

Diagrams to scale

Start and Finish marked with paint and washers
 Turn-around point marked with paint and landmarks only

Course was measured on the SPR and the runners have full use of the road unless otherwise noted.

Measured by Jon Bowie (Daphne, AL 251-209-0887)
 jnbowie@gmail.com 10 June 2023